Beaches

Our beaches, spread along the 8 km. of coast, are awarded with the Blue Flag by the European Union and also granted the Certificate of Quality Systems ISO 9001 and Environmental Management ISO 14001, for their extreme cleanliness, unbeatable water quality and the various convenient services and activities available.
We begin our journey at **Cap d'Or** which guards the inlet and **El Portet Beach**, with its fine sands and crystal clear waters. being small with its shell shape it is a magnificent place for a quiet swim or for following one of the underwater routes.
To the north you'll find the **Cala Lleberig**, wich is only accessible from the sea or along a local pathway (SL-CV 50). ideal for fishing and diving
Towards Moraira and near the entrance to the Yacht Club we come across the isolated **Portitxol** Cove, perfect for diving and fishing.
At the foot of the "Castillo" we find **l'Ampolla**, the busiest, most central and largest of the towns beaches with it's fine golden sand. This beach is certified with the Q for Turistic Quality (UNE-ISO 13009). Accessible Beach.
Continuing south we find **Les Platgetes** two small coves of clear waters that combine sandy and rocky areas with an attractive promenade-viewpoint with gardens and car park.
Continuing out route we find impressive cliffs and **l'Andragó Cove**. The rocks and the depth of its transparent waters are ideal for diving and fishing. An attractive viewpoint dominates the cove offering one of the most photographed views of the coast.
The coast continues being rugged, reaching its highest point at Punta de l' Estrella so called due to its shape resembling the arm of a starfish. On the other side we find **Cap Blanc** Cove. Without doubt it's the least known but it is well worth a visit. The access from the Moraira- Calpe road is good but you should park and continue on foot to the point.













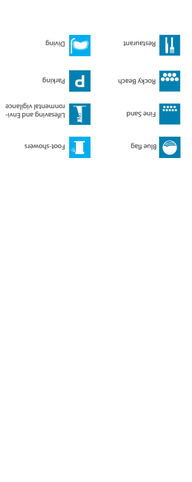





Blue flag
Fine Sand
Rocky Beach
Restaurant
Foot-showers
Lifesaving and Environmental vigilance
Parking
Diving
Coastal F
Accessible
Lifeguard

Sport and leisure

Diving

Teulada- Moraira offers various **diving routes** like: Laberinto, Cap d´Or, Portet, Andragó and Cap Blanc which present us a colourful world filled with natural richness. Specialised companies offer guided diving routes, complete equipment rental, diving courses and try dives.

Club Náutico Moraira

is one of the best sporting ports in the Comunidad Valenciana. Important competitions all long the year take place there, and it has a Sailing and SUP Centre and a Diving Centre.

Ecomuseum (CEMROQT)

• Building l'Almàssera.
Av Santa Catalina, 30.
Teulada from 10a.m to 02p.m, from Monday to Friday.
• Building Riurau.
Ctra. Benimarco, 12. Visit with appointment.
Tel: 96 574 01 58 ext. 1800.1806

Centre d'Estudis Vicentins

Centre of Saint Vincent Ferrer Studies
Exhibition: "Life and Legend of a Preacher"
Opening hours: Monday to Friday from 10:00h to 13:30h. Street Constança Ferrer, 4

As well as…

In Teulada, at the winery **"Bodega Cooperativa Sant Vicent Ferrer"** you can taste, or if you want to, buy wines.

Free guided or dramatized tours through the historical centre in Easter and summer season.

Markets:
Teulada: Wednesday
Moraira: Friday
Crafts market in Moraira summer evenings
Flea Market in Teulada. Sundays mornings

Night life: Terraces by the sea, various pubs, disco-pubs, discotheques or bars.

Moraira Castle

Exhibition: defensive coastline system; & audiovisual, pirates of the Mediterranean.
Open in high season, + info (Tourist Info Teulada Moraira - Tel: 96 574 51 68)

Furthermore

Sailing, boat tours, outings in Kayak, SUP or jet skis exciting activities as flyboard, wakeboard, banana, flyfish or parasailing… You can also play tennis, mini-golf, practice sport at the gymnasiums, go karts racing…

Nearby, on the Benissa Coast; we could practice Golf at the Golf Club Ifach.
The football pitch, paddle-tennis and tennis courts and two sports centres.

Children

can play in large **playgrounds** and at the **funfair** in Moraira. Moreover, you can enjoy a picnic day with your family of at the recreational area **"Area recreativa la Font Santa".**









Edition 2019

English
English







TOURIST INFO TEULADA MORAIRA
Avda. Madrid, 15 Edificio « Espai La Senieta »
03724 Moraira (Teulada)
Tel. 0034 96 574 51 68
e-mail: teulada@touristinfo.net
www.turismoteuladamoraira.com

Teulada Moraira · Ajuntament de Teulada · Costa Blanca · Comunitat Valenciana

Teulada Moraira

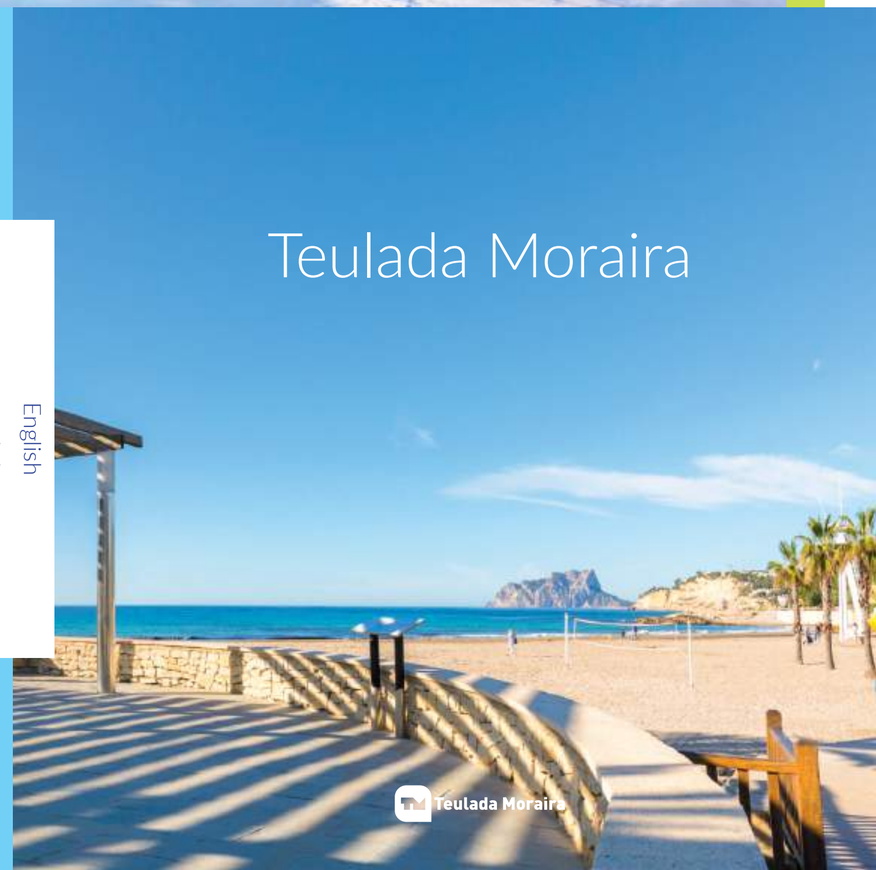

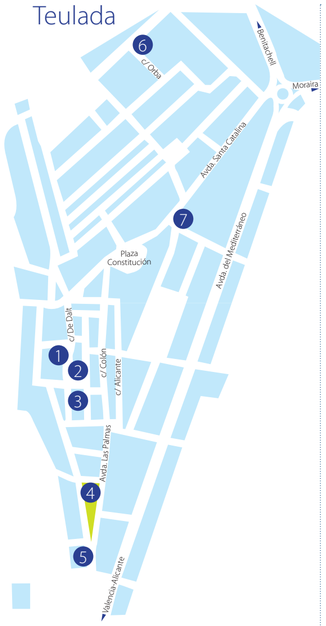

1. PAROCHIAL CHURCH "SANTA CATALINA MARTIR"
2. HERMITAGE "DIVINA PASTORA"
3. BUILDING "SALA DE JURATS I JUSTICIES" and CENTRE D'ESTUDIS VICENTINS
4. HERMITAGE "SAN VICENTE FERRER"
5. WINERY "BODEGA COOPERATIVA SANT VICENT FERRER"
6. AUDITORIUM "AUDITORI TEULADA MORAIRA":

Officially opened in 2011, it was designed by the well known architect Francisco Mangado and is locates at the highest point of the town in Teulada.

7. ECOMUSEUM "L'ALMÀSSERA"

Heritage

Getting to Know Teulada

GOTHIC WALLED TOWN OF TEULADA, declared CULTURAL HERITAGE (BIC) in the category of Historical Ensemble

The whole is of great beauty, harmony and balance, dating back to the era after the Christian conquest and extended in the 16th and 17th.
There are also buildings from Baroque times and some with modernistic influences.



PAROCHIAL CHURCH OF "SANTA CATALINA MARTIR".16th . 17th Century.
It was built as a church-fortress.
Originally of the renaissance, this church comprises a main east-facing nave in 4 stages, alters between 4 buttresses, semi-circular arches and polygonal apse with five sides and a star-shaped arch with the parish coat-of-arms in the centre.
It was later extended (18th Century) into a Latin cross and the main alter was re-orientated. The church has an organ of the Romantic period and is of great importance. Adjoining the church is a 30 metre bell tower.
Location: Square "Plaza de España", Historic Centre, Teulada



HERMITAGE "DIVINA PASTORA. 17th Century.
Hermitage with Renaissance doors and the building was built in Baroque times.
Inside the paint is of 1861 which was when it was restored. The doorway is crowned with a bell-gable and the roof is made up of a first stage made up of a dome covered in green roof-tiles and a gabled roof.
Location:
Square "Plaza de la Iglesia". Historic Centre. Teulada



BUILDING "SALA DE JURATS I JUSTICIES . 17th Century.
Rectangular building built with oblong sandstone blocks, it stands out with its 3 impressive arches in the centre and the porch that was used in past times as a marketplace.
This building was once the Hall of Justice and Juries.
The sundial was built in 1639 on its main façade. Next to this is situated the house of Constanza, sister of San Vicent Ferrer, Patron Saint of Teulada.
Location: Square 'Els Porxes', Historic Centre, Teulada.



HERMITAGE "SAN VICENTE FERRER" 18th Century
A beautiful hermitage of neoclassical style, with the characteristic dome and blue roof tiles. The hermitage has a rectangular layout. The interior consists of three naves and four sections.
The hermitage was built in honour of San Vicente – Patron saint of Teulada.
Location: Street, "Avenida Las Palmas", Teulada.



HERMITAGE "LA FONT SANTA" 19th Century
This hermitage is just next to a fountain and the dwelling of the hermit who lived there in earlier times. The hermitage was built and dedicated to San Vicente Ferrer.
Location: Road from Teulada to Moraira – Km.3

1. PAROCHIAL CHURCH "NUESTRA SEÑORA DE LOS DESAMPARADOS"
2. OLD FISH MARKET "LLOTJA" Built in 1943, only the auction table remains of the old installation.
3. BUILDING OF THE FISHERMAN'S GUILD

The new building was built in 1990 and comprises an office, cold room (for ice), storeroom and auction hall, closed to the public at present.

4. DIKE "MARGENOT" The wall with this name was built in 1935 as a retention wall to protect the houses from the storms.
5. YACHT CLUB C.N. MORAIRA.
6. MORAIRA CASTLE



Getting To Know Moraira

PAROCHIAL CHURCH "NUESTRA SEÑORA DE LOS DESAMPARADOS". 19th Century
This church which has a rectangular layout consists of three naves separated by pillars and four sections, together with the four arch portico (in the style of the traditional "riurau"), currently closed with stained glass.
Location: Street "Iglesia", Moraira



MORAIRA CASTLE. 18th Century
Bastion (hoof-shaped layout) with access on the north side, originally with a moat and drawbridge.
The walls are 10 meters high built of dry stone rubble faced with stone. Inside one can still see the canons that were used to defend attacks from any enemy approaching by sea.
Location: Next to the l'Ampolla beach, Moraira



WATCHTOWER "CAP D' OR". 16th Century
Watchtower built atop the highest point of Cap d'Or with a height of 11 metres, it is built of solid stone without doors, access being gained by a rope-ladder. It's mission being to guard the coastline and warn against the arrival of pirate ships.
Location: At Cap d'Or, overlooking the Portet beach.

Gastronomy

The quality of our gastronomy is present in a huge variety of restaurants of very high quality of food, in which you can enjoy exquisite meals that fuse our modern traditional cuisine with the best international dishes.

Fish only caught by traditional methods, offers a great variety of traditional dishes.

Rice is the star of our cuisine, with delicious dishes such as "arròs a banda" (fish rice), « arròs amb fessols i naps » (beans and turnip), "paella with sardine and spinach" (spinach and sardines) or "black rice".

Traditional **cakes** as the "Coca Maria" with almonds, "pastissets de moniato" of sweet potato and the typical Easter "mones".

The production of the native muscat of Alexandria grape, with a great aromatic power, makes it possible to elaborate important wines as a reference of our gastronomy.
The existing microclimate and the Mediterranean Sea breeze give character and personality to these wines.
The leading product is the muscatel "Mistela" and the fortified wines of Muscat, recognized and prized with international awards.



They are as well other wines produced in our wineries from Muscat grapes, which reach to an optimum degree of maturation due to our climate conditions and to the skilled hands of the local farmers.
White, rosé and red wines which will go with your meals; vermouths to whet your appetite or amazing sparkling wines to celebrate.







Festivities and events

JANUARY
Three Kings Parade.
5th. Teulada and Moraira.
"Sant Antoni" Festivity.-
Weekend before and after 17th.
Teulada and Moraira.

FEBRUARY
"Festivity of Sant Blai".-
3rd . Teulada.
Carnival.- Weekend before Lent.
Teulada and Moraira.

MARCH / APRIL:
Local Festivities of Teulada, in honour of "San Vicente Ferrer". (Monday following Easter Monday). Processions. Fireworks. Flower offering. Bull running, and "Bou Embolat". Day of "Quintades"- Giant Paella. Great fancy dress Parade. Open-air Dance and Concerts.

MAY/ JUNE
Vive Teulada-Moraira!.
Gastronomic and Commercial Fair. Long weekend of 1st. Moraira. Castle esplanade.

Corpus Christi.- Date variable.
Teulada and Moraira

JUNE
Moors and Christians
(2nd or 3rd Weekend) Moraira.
Battle on L'Ampolla beach . Reconquest of the Castle . Gala Parade.
Saint John's Eve. 23rd.
Teulada and Moraira.

JULY
Font Santa Festivities.
First week-end in the Font Santa Hermitage.
The feast of the Patron Saints of Moraira, "Nuestra Señora de los Desamparados and Virgen del Carmen". Week around the 15th and 16th.
Flower offering. Maritime Procession. Fireworks . Bull running "Bous a la Mar" . Open-air dance and Concerts
"Sant Jaume Festivities". Week around the 24th and 25th.
Benimarco area.

"Els Sants de la Pedra " Festivity.
Week around 29th and 30th.
Teulada, Calvo Sotelo street.

AUGUST
Voramar Street Jazz Festival – During the whole Month
In Moraira and Teulada
Medieval festivity and Market.
Weekend before the 15th.
Old Town of Teulada.
Festival of Short Films "Curts de Moscatell de Teulada"
End of the month.
Auditori Teulada Moraira
"Moscatell " Festivity.
End of the month. Teulada.

SEPTEMBER
Alere/Dolia. Exhibition of Enotourism and Gastronomy. (Food and Wine). First or Second Saturday . Auditori Teulada Moraira.
Divina Pastora Festivity
Date variable. Teulada, old town.
Open-Fotosub
Championship of underwater photography. End of the month

OCTOBER
Oktoberfest. Date variable.
Moraira

NOVEMBER
Santa Cecilia Festivity.
Variable date. Teulada.
Santa Catalina Festivity.
Weekend after the 25th. Teulada.

DECEMBER
Christmas Market.
Date variable. Teulada.
Cant de la Sibil·la
23rd. Teulada





Nature and walks

01. Castellons
Calvo Sotelo street will take us to the Castellons road. We pass the Moli del Castellons(19th Century), one of the five remaining windmills in this area and reach to the highest point of our walk, offering spectacular views.

02. La Font de L'Horta y Benimarco
Along this walk we will see many ancestral homes and work sheds, typical of this region. Starting from Teulada, Square Jaume I, we take Street Benarrisc where the water path starts. This path goes along the stream to the Font de L'Horta, natural spring located in a peaceful place. Taking Camí del Boticari road we will reach to the road Camí del Pouet del Moro. From there, we take the road from Teulada to Benimarco that ends in this typical rural hamlet shared by both Teulada and Benissa.

03. Font Santa
From Teulada, on the main road to Moraira, we come into the Rotgetes route, and then we join the "de la Sisca" route. This peaceful route will take us to a small fountain with its old watering place; it's the "la Font de la Jana". Crossing Teulada to Moraira road, we reach La Font Santa, this fountain owes its miraculous origin to the hand of Saint Vicente Ferrer, and this peculiarity has made it a point of pilgrimage. Next to it we find a hermitage from the 19th Century.

04. Benimeit
From Teulada, along the route del Pas, we can enjoy a pleasant drive or stroll on foot discovering the architectural characteristics of this region, the Marina Alta, the "riuraus" as well as the perfectly constructed 'bancales' or terraces that used to produce, wine and/or almonds. On arriving at Benimarfull Street, we are amazed to discover a plateau that opens up some of the best views of the area. To the right along Benigànim Street, also offers us great views and via Fanadix road towards the sea we arrive at Andrago Cove

05. Les Sorts Valley
Going along this Valley, declared Protected Landscape, you will find a promenade parallel to the Street Camí de la Camarrocha and the Road Teulada to Moraira, that finishes in the centre of the village.

06. Route of the Coastal Viewpoints
Approximate distance 5km / estimated Time 1h 15min one way
This Coastal Route, from El Portet beach to Tunez Street, gives you very nice views of the Mediterranean Sea.

07. El Cap D'Or (SL-CV51)
(Approximate distance: 1,5 km / Estimate time: One hour there and back)
We begin this route at El Portet beach. We will take Puerto Lápice Street to the Puerto de Alcudia Street, once at the end, the pathway to the watchtower begins. On clear days it is possible to see the whole Moraira bay and as far as the Peñon d'Ifach, Albir, Sierra Aitana and Ibiza which makes the walk well worthwhile.

08. Barranco de la Cala (SL-CV50)
(Approximate distance: 4,1 km / Estimate time: 3 h and 15 min there and back)
This route runs through one of the most beautiful and striking areas of the municipality ending at the beach of La Cala. We have to start this walk from route de la Viuda towards Canario Street, the path is then signposted. The end of the walk goes through a gully bed. Finally, we arrive to the remote cove of La Cala. A recommended alternative is to continue along the cliffs to the beach of Moraig in Benitachell.

09. Barranco de Xurra (SL-CV73)
(Approximate distance: 1,4 km / Estimate time: 1 h there and back)
This track, running close to Teulada's town centre, is short and of minimum difficulty. There we find a wide variety of flora, as well as the typical farming buildings.
From Avenue Mediterràneo, we will take Dr. J. Pitarch Street carrying on Camí de Sant Miquel Road till we find the junction where we find the "Creueta de l'Ave Maria" . Taking the left to Camí del Pas road we will find the beginning of the route.





Walks

Lovers of nature walkers and hikers can enjoy this activity by following the local walks or the rural routes and lanes.

Recommendations: Take sufficient water, wear suitable shoes, follow the marked paths, leave no litter, do not light fires, no camping and above all, respect your surroundings

PLACES OF ENVIRONMENTAL INTEREST

EL CAP D 'OR: This peninsula, that includes the El Portet beach, has a flora micro-reserve.

THE CAVE "COVA DE LES RATES": Wild Fauna Reserve. Habitat and breeding area of bats.

LA MARJAL DEL SENILLAR - Marshland: This is a humid coastal area adjacent to the l'Ampolla beach, declared Wild Fauna Reserve

LA SOLANA DE CANOR and LA SERRA CEL.LETES: Located north of the municipality, it is an interesting flora micro-reserve

THE VALLEY, "LA VALL DE LES SORTS": an agricultural valley that is of importance due to its vine crops. Protected Landscape, due to its environmental and scenic value.

